

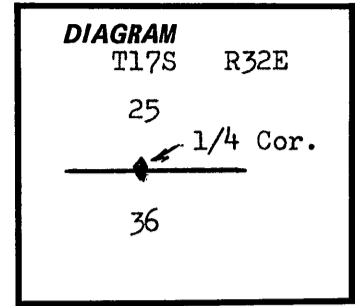
**CERTIFIED RECORD OF LAND CORNER MONUMENTATION**

**History of original corner establishment:**

Original corner established by Henry W. Cooke in 1884 under contract number 494, dated January 16, 1884.

**Surveyor General's records state:-**

- N. 85°45' W. on true line bet. Secs 25 & 36
- 40.00 Set a basalt stone 16x14x10 ins. 10 ins. in the ground for 1/4 sec cor. marked 1/4 on the N. face, from which
  - a pine 30 ins. diam. bears N. 10° W. 35 lks dist. marked 1/4 S BT
  - a pine 28 ins. diam. bears S. 10° E. 40 lks dist. marked 1/4 S BT



**Description of corner evidence found:**

I found a stone 20x14x6 marked with a 1/4 on north face in a small mound of stone, from which :-

- a 34" P. pine bear S. 4° W, 27.1 feet distant, scribing 1/4 opened up, BT scar grown over.
- a 32" P. pine bears N. 2° E, 25.2 feet distant, scribing 1/4 opened up, BT scar grown over.

**Description of monument and accessories established to perpetuate the original location of this corner:**

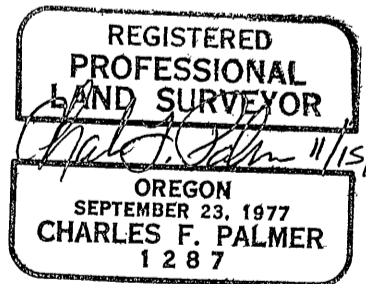
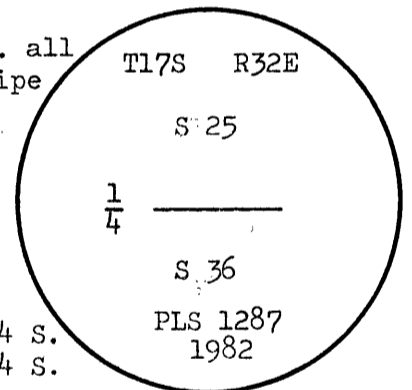
at the location of the original corner I set a standard U.S.F.S. all aluminum monument consisting of a 3" disk mounted on a 2 1/2 x 30" pipe with a flared base. Disk is stamped as shown.

Monument buried 18", with 12" protruding, surrounded by a mound of rock 3 ft in diameter by 10 inches high. Original corner stone buried alongside. Set 9/1/82, and witnessed by Pedro Zabala.

**Original BT's:-**

- a 32" P. pine bears N. 1°40' E., 25.2 ft distant, scribed 1/4 S.
- a 34" P. pine bears S. 4°20' W., 27.1 ft distant, scribed 1/4 S.

Both banded with red paint, carry BT and Attention signs



Office of.....Surveyor..... County of.....Grant.....  
 State of.....Oregon....., I hereby certify that the within instrument was filed in this office  
 for record on the 23 day of Nov, 1982  
 by Robert D. Bayett (COUNTY OFFICIAL) (DEPUTY)